

 Boundary

|  Boundary 35.21 ac

SOIL CODE	SOIL DESCRIPTION	ACRES	%	CPI	NCCPI	CAP
17	Houston Black clay, 1 to 3 percent slopes	20.32	57.71	0	62	2e
13	Heiden clay, 2 to 5 percent slopes	11.04	31.35	0	53	3e
30	Tinn clay, 0 to 1 percent slopes, frequently flooded	3.32	9.43	0	46	5w
11	Ferris-Heiden complex, 2 to 5 percent slopes, eroded	0.53	1.51	0	52	3e
TOTALS		35.21(*)	100%	-	57.52	2.61









(\*) Total acres may differ in the second decimal compared to the sum of each acreage soil. This is due to a round error because we only show the acres of each soil with two decimal.

### Capability Legend

Increased Limitations and Hazards

Decreased Adaptability and Freedom of Choice Users

Land, Capability

								
	1	2	3	4	5	6	7	8
'Wild Life'	•	•	•	•	•	•	•	•
Forestry	•	•	•	•	•	•	•	
Limited	•	•	•	•	•	•	•	
Moderate	•	•	•	•	•	•		
Intense	•	•	•	•	•			
Limited	•	•	•	•				
Moderate	•	•	•					
Intense	•	•						
Very Intense	•							

### Grazing Cultivation

(c) climatic limitations (e) susceptibility to erosion

(s) soil limitations within the rooting zone (w) excess of water